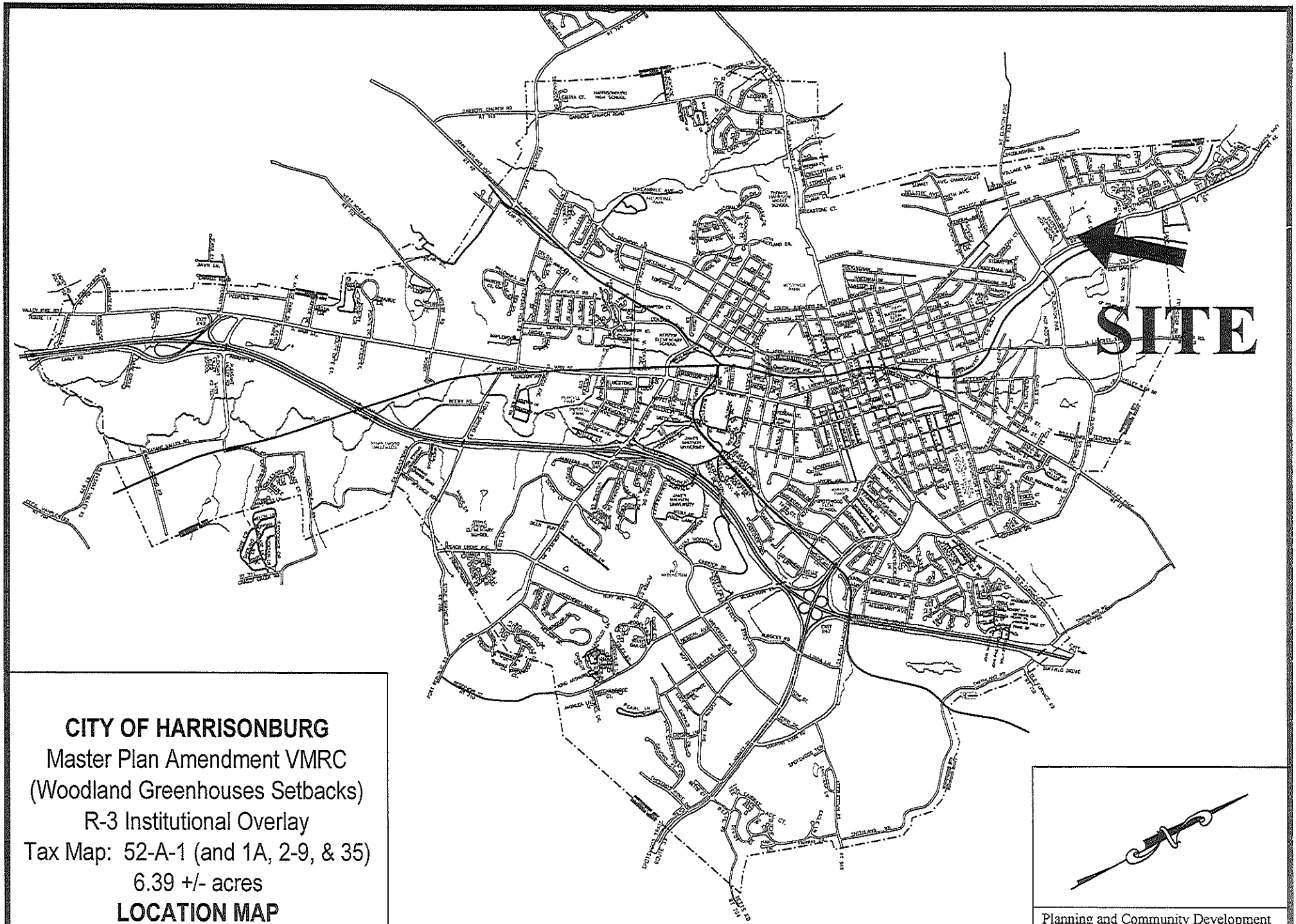

CITY OF HARRISONBURG
Master Plan Amendment VMRC
(Woodland Greenhouses Setbacks)
R-3 Institutional Overlay
Tax Map: 52-A-1 (and 1A, 2-9, & 35)
6.39 +/- acres
LOCATION MAP

Planning and Community Development
City of Harrisonburg, Virginia

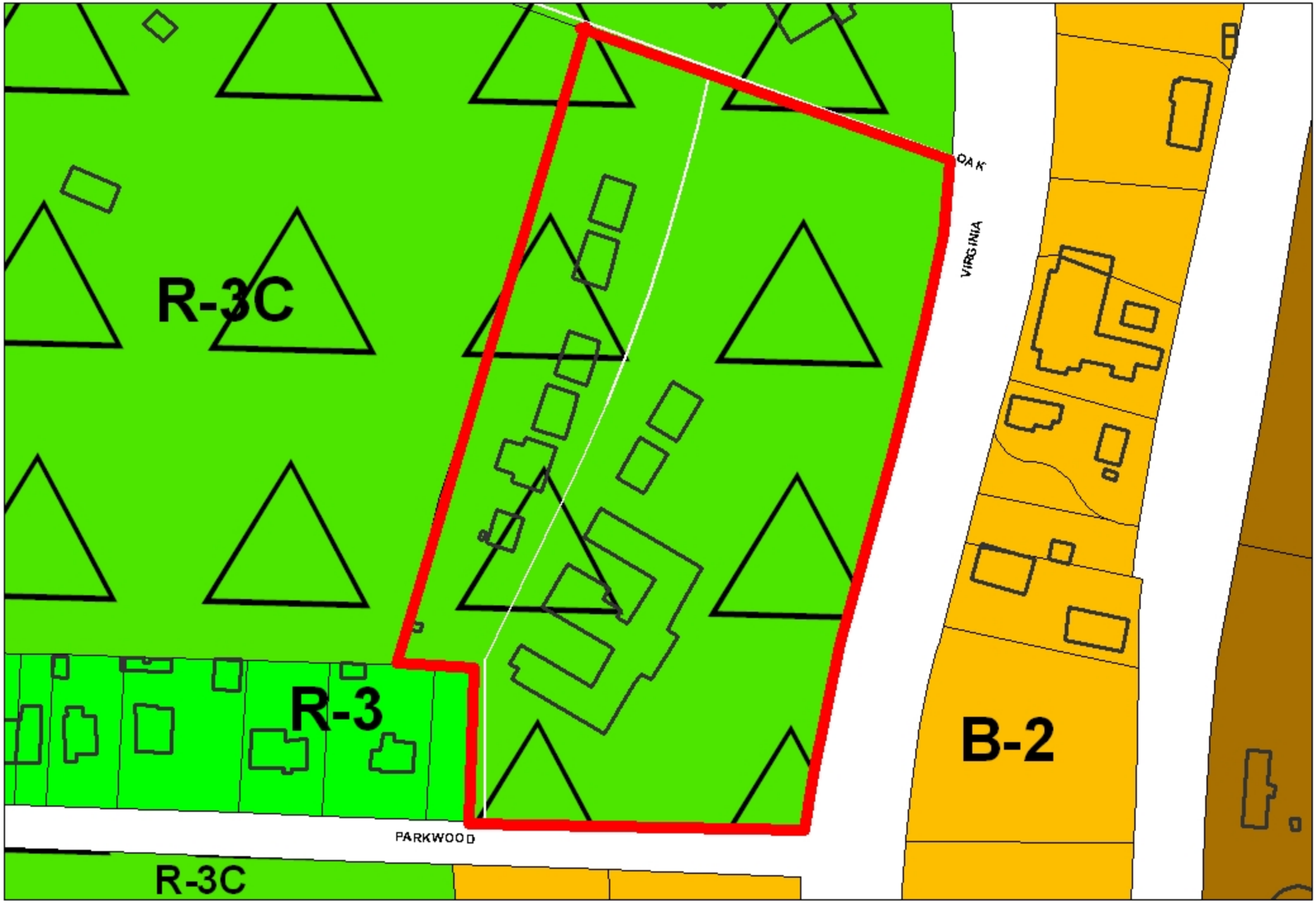

VMRC Master Plan Amendment
Woodland Greenhouses

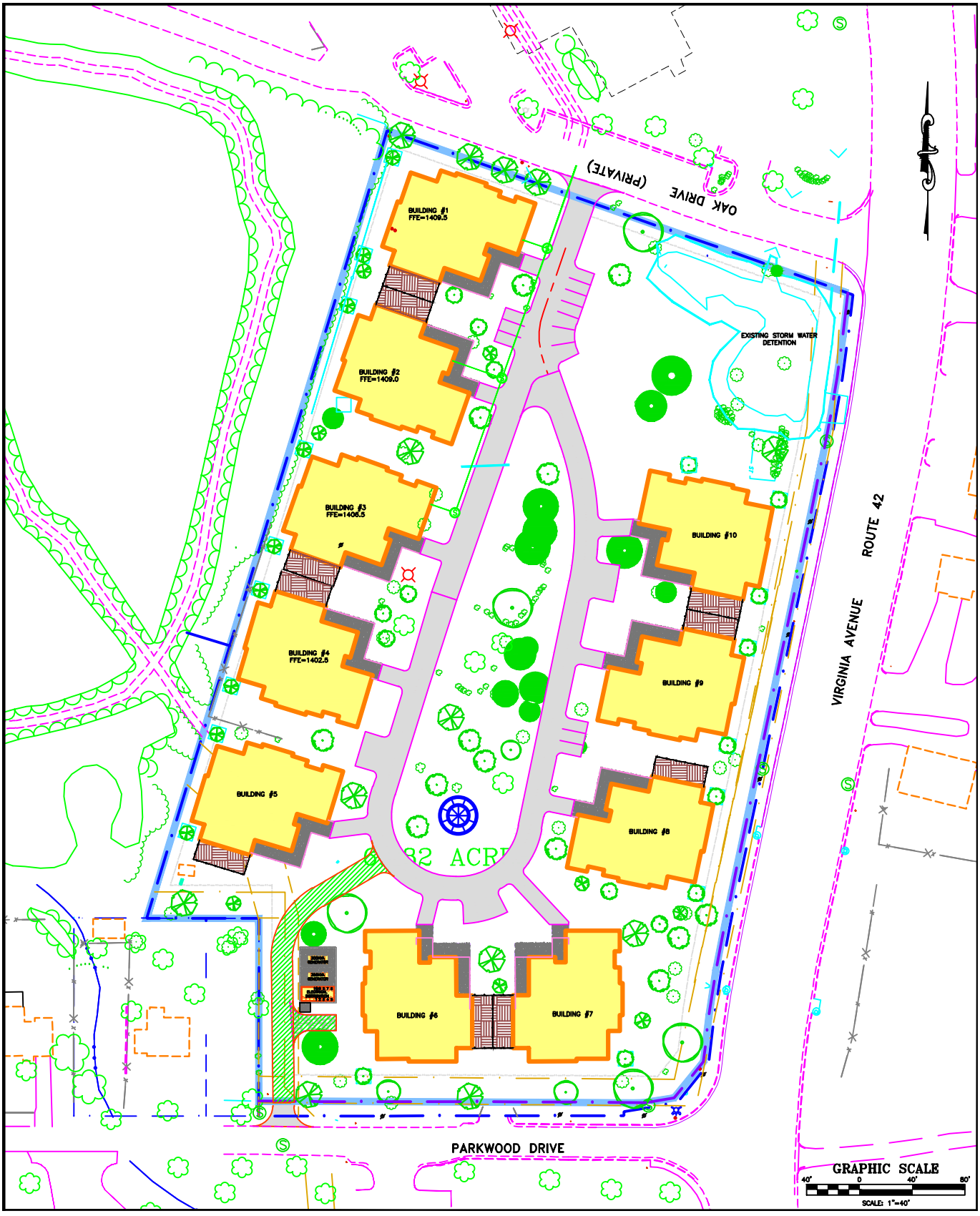
OAK DRIVE (PRIVATE)
BUILDING #1
FFE=1409.5
BUILDING #2
FFE=1409.0
BUILDING #3
FFE=1406.5
BUILDING #4
FFE=1402.5
BUILDING #5
BUILDING #6
BUILDING #7
BUILDING #8
BUILDING #9
BUILDING #10
EXISTING STORM WATER DETENTION
VIRGINIA AVENUE
ROUTE 42
PARKWOOD DRIVE
GRAPHIC SCALE
40' 0 40' 80'
SCALE: 1"=40'

VIRGINIA MENNONITE RETIREMENT COMMUNITY
GREEN HOUSE® PROJECT



GRAPHIC SCALE

60' 0 60' 120'

SCALE: 1"=60'